




COTA How to Get to Your Local Food Pantry

This document is a list of food pantries on COTA transit lines. On the second page, there is a detailed map of the COTA transit lines that stop near food pantries.

Please download the **Transit app**  in the Google Play Store or the Apple App Store or visit maps.google.com to plan your trip. If you have any questions or concerns, please call our **Customer Care (614) 228-1776**.

Key:  Frequent  Standard

All Peoples Fresh Market

945 Parsons Ave, Columbus OH, 43206

Bishop Griffin Center

2875 E Livingston Ave, Columbus, OH 43209



Broad Street Presbyterian Church

760 E Broad St., Columbus, OH 43205



Community Resource Center

14 W Lakeview Ave., Columbus, OH 43202

Dublin Food Pantry

81 W Bridge St., Dublin, OH 43017



Gladden Food Pantry

318 S Glenwood Ave., Columbus, OH 43223



Heart to Heart Food Pantry

1320 Cambridge Blvd., Columbus, OH 43212



Holy Family Food Pantry

57 S Grubb St., Columbus, OH 43215

INPREM Resource Center and Food Pantry

5757 Karl R., Columbus, OH 43229



Kroger Community Pantry

3960 Brookham Dr., Grove City, OH 43123

LSS Champion Ave Food Pantry

1460 S Champion Ave., Columbus, OH 43206

Neighborhood Services Inc

1950 N Fourth St., Columbus, OH 43201



NNEMAP Food Pantry

677 E 11th Ave., Columbus, OH 43211



Northside Food Pantry

4664 Cleveland Ave., Columbus, OH 43231

St Stephens Community House

1500 E 17th Ave., Columbus, OH 43219



Worthington Resource Pantry

6700 Huntly Rd., Columbus, OH 43229



COTA How to Get to Your Local Food Pantry

